

# Real Club de Golf Sotogrande

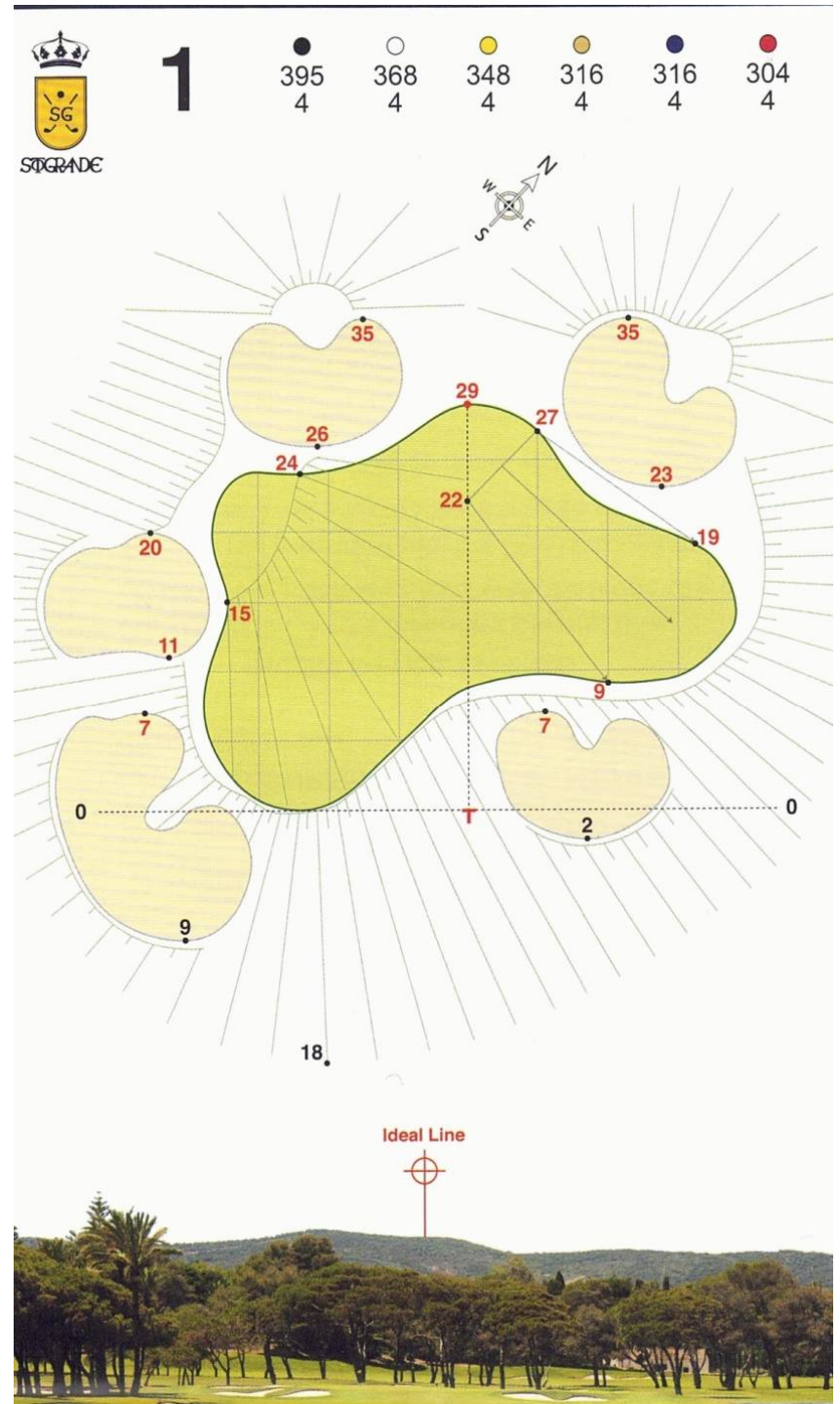
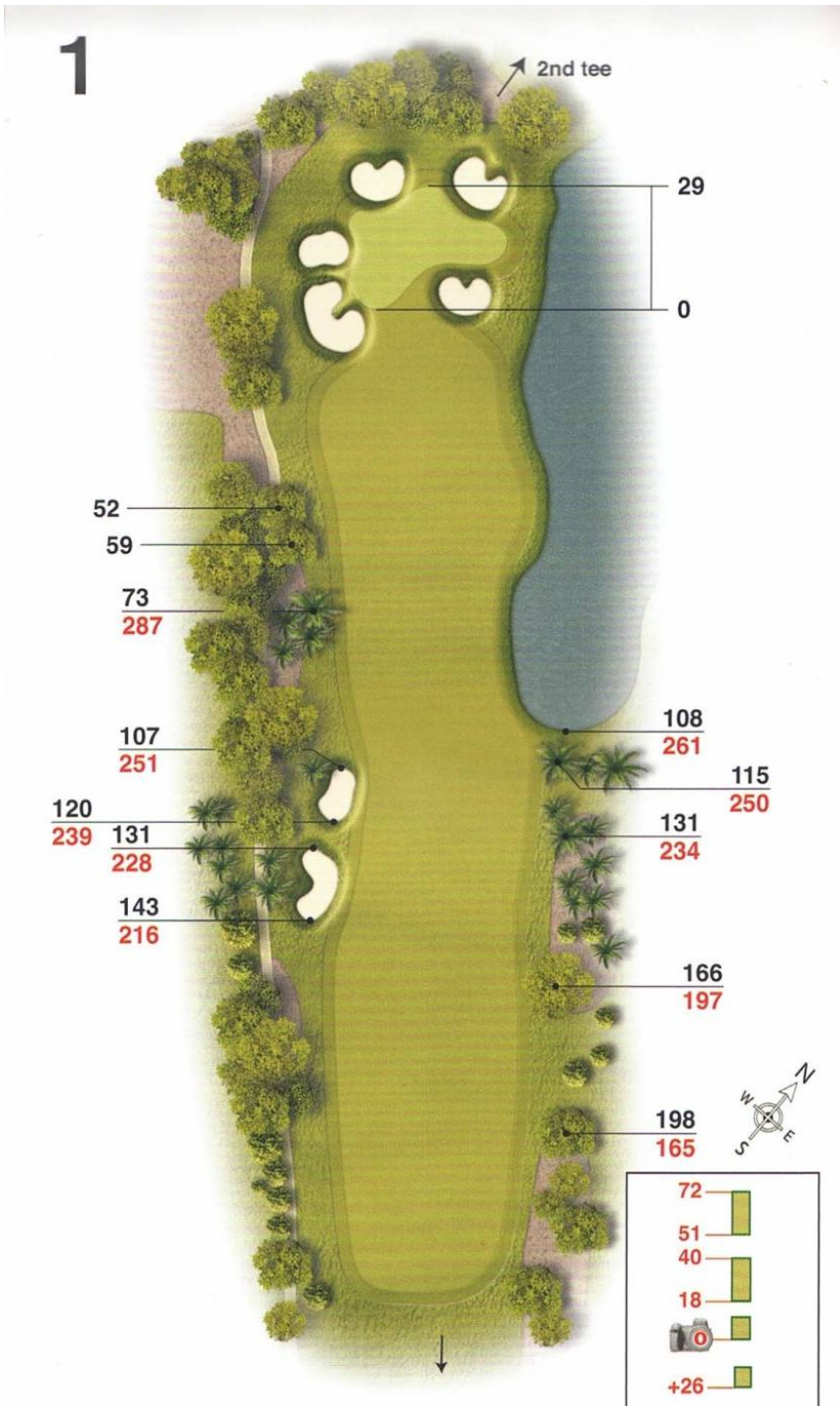
Paseo del Parque  
Tel.: +34 956 78 50 14  
[info@golfsotogrande.com](mailto:info@golfsotogrande.com)

E-11310 Sotogrande, Cádiz  
Fax: +34 956 79 50 29  
[www.golfsotogrande.com](http://www.golfsotogrande.com)

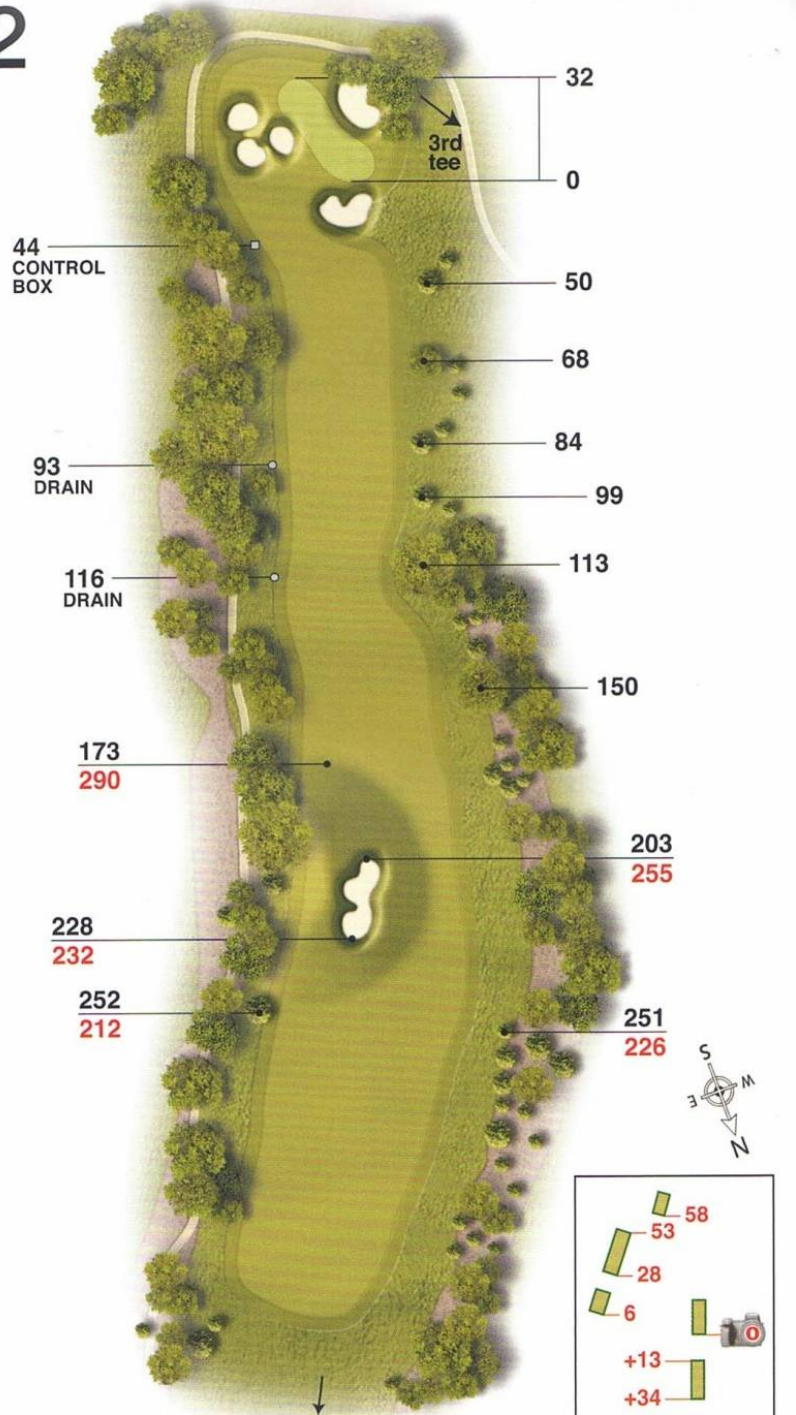


REAL CLUB DE  
GOLF SOTOGRADE

Paseo del Parque,  
11310 Sotogrande,  
Cádiz, España  
+34 956 78 50 14  
[info@golfsotogrande.com](mailto:info@golfsotogrande.com)


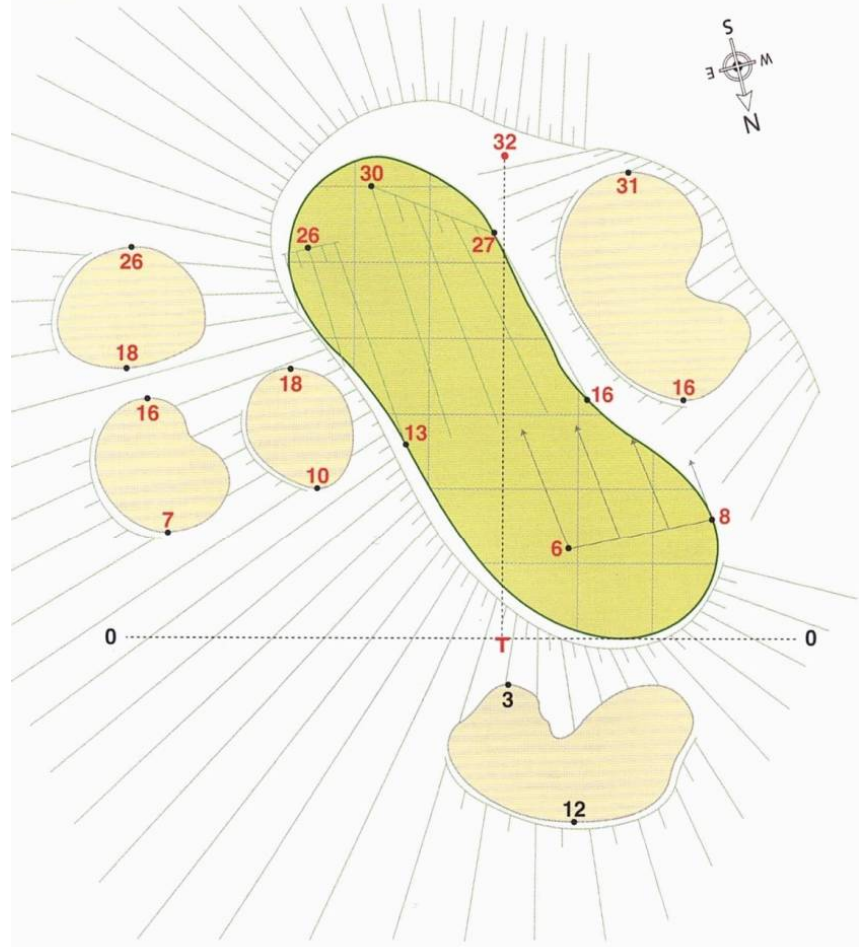


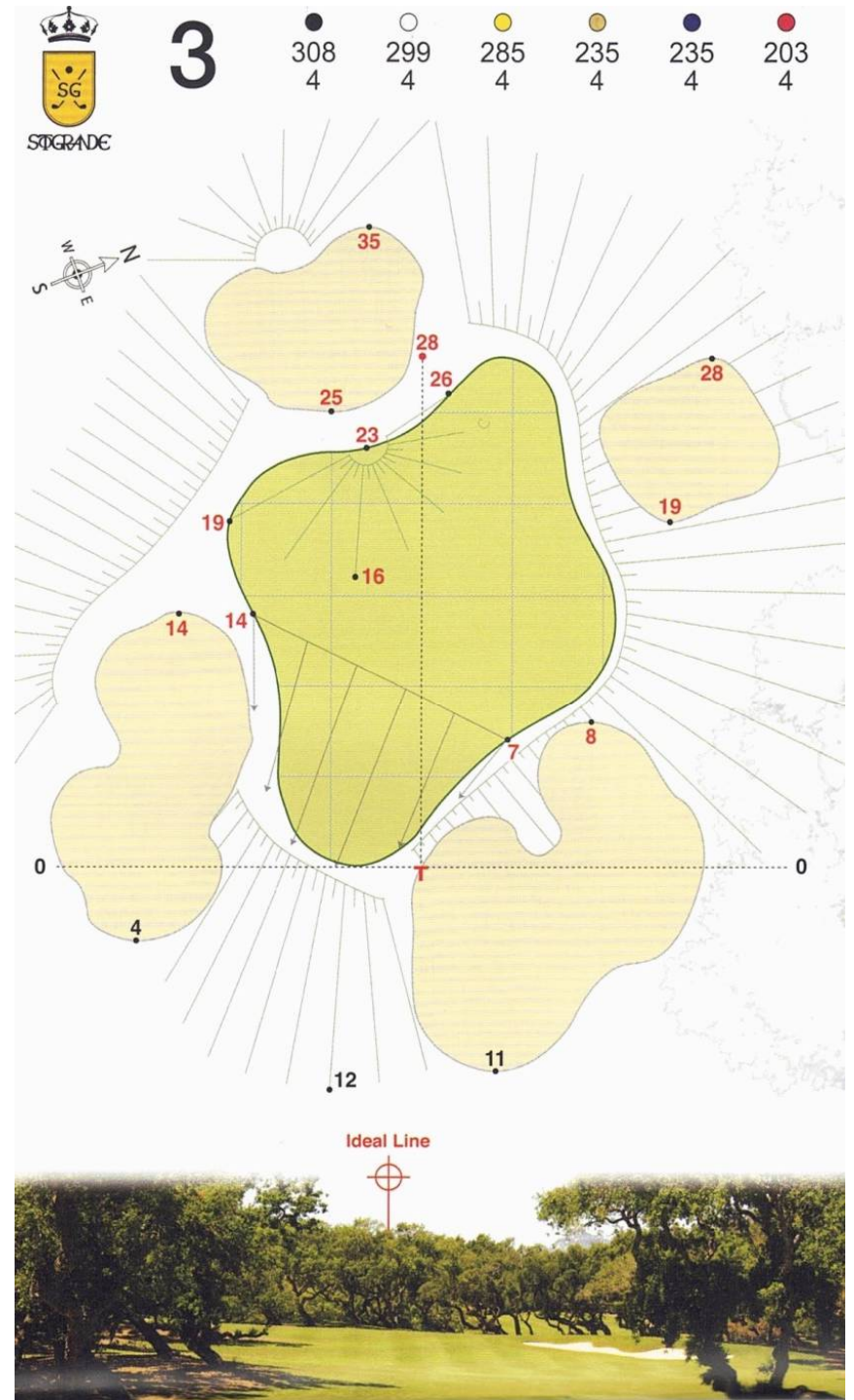
2



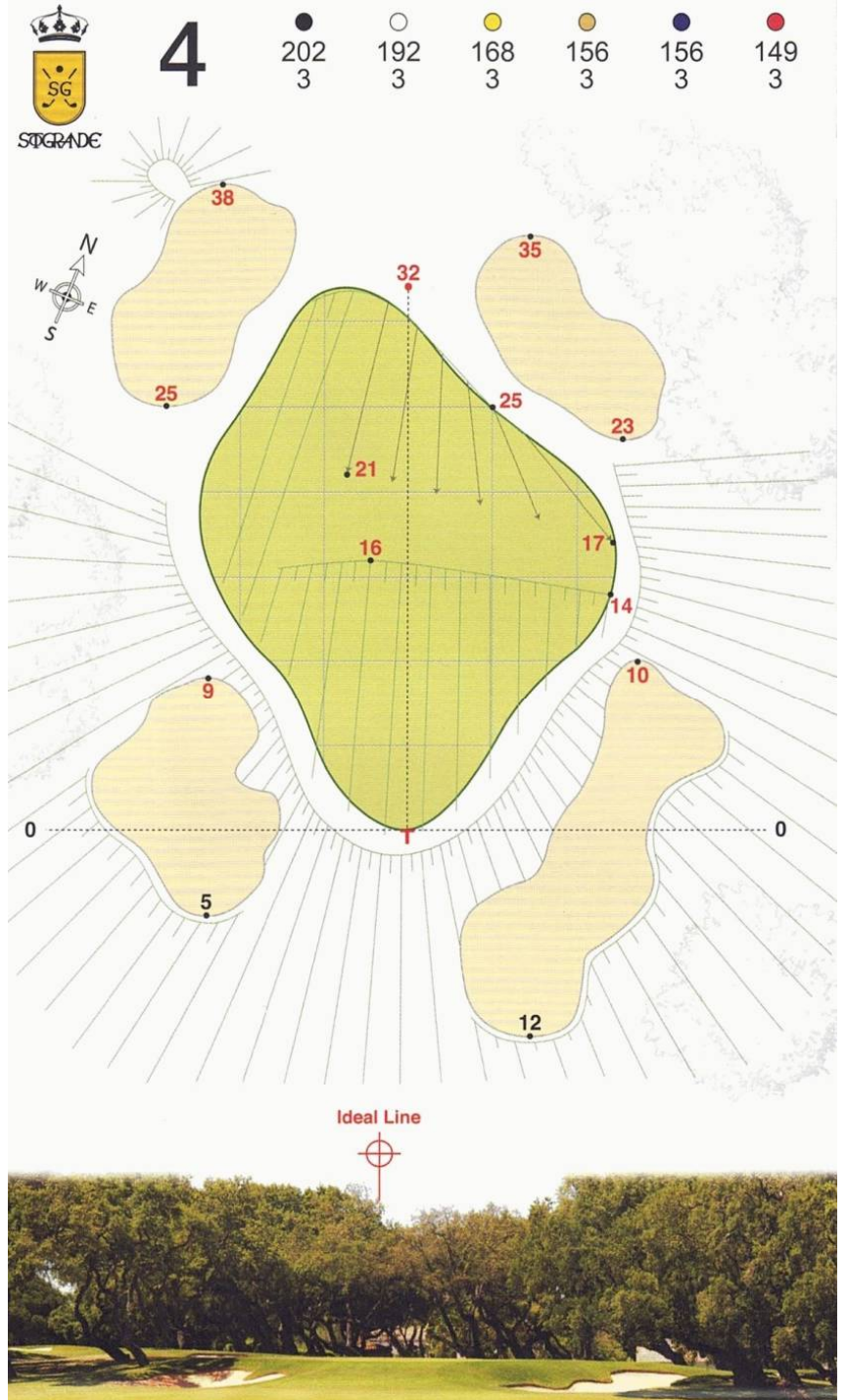
2

●	○	●	●	●	●
514	475	454	440	440	422
5	5	5	5	5	5





# 4



**5**

6th tee

39

0

64

81  
216

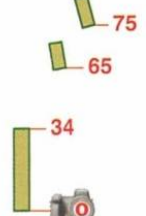
137  
160  
BROKEN  
TREE

47  
280  
SATALITE  
BOX

90  
236

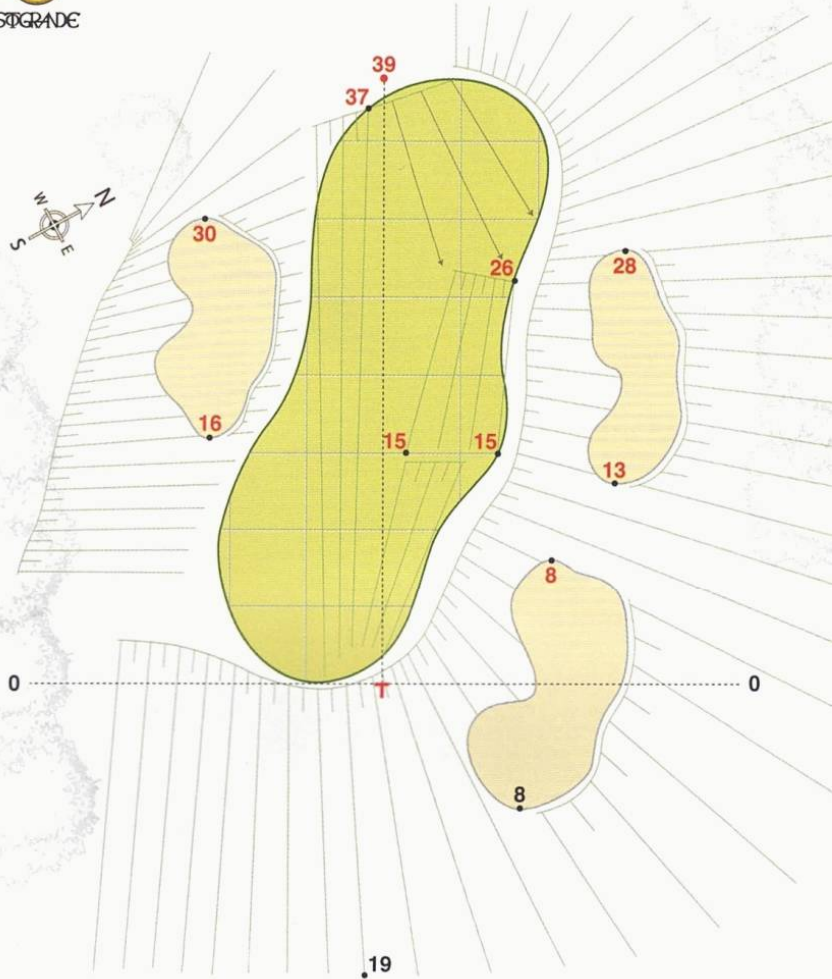
110  
217

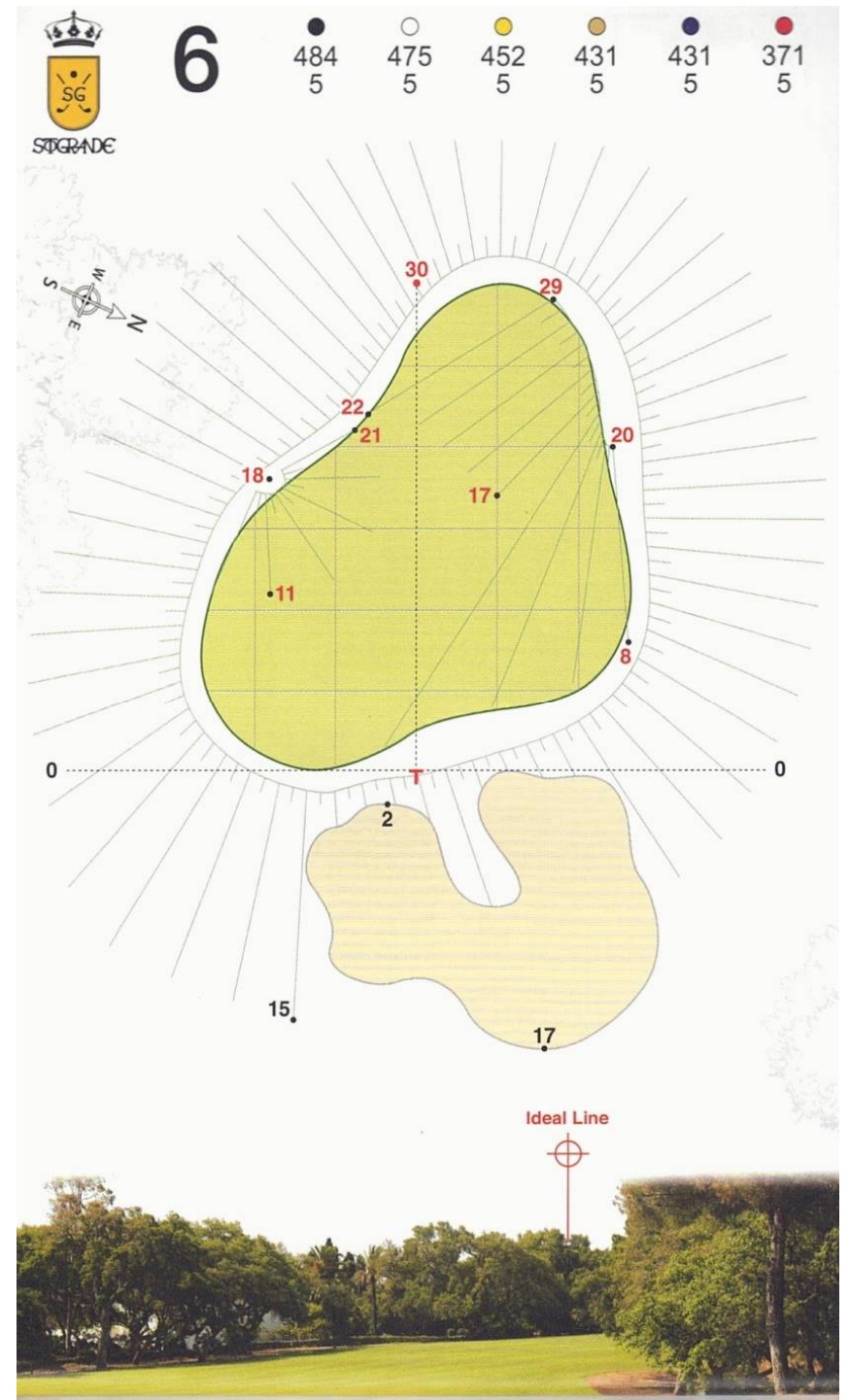
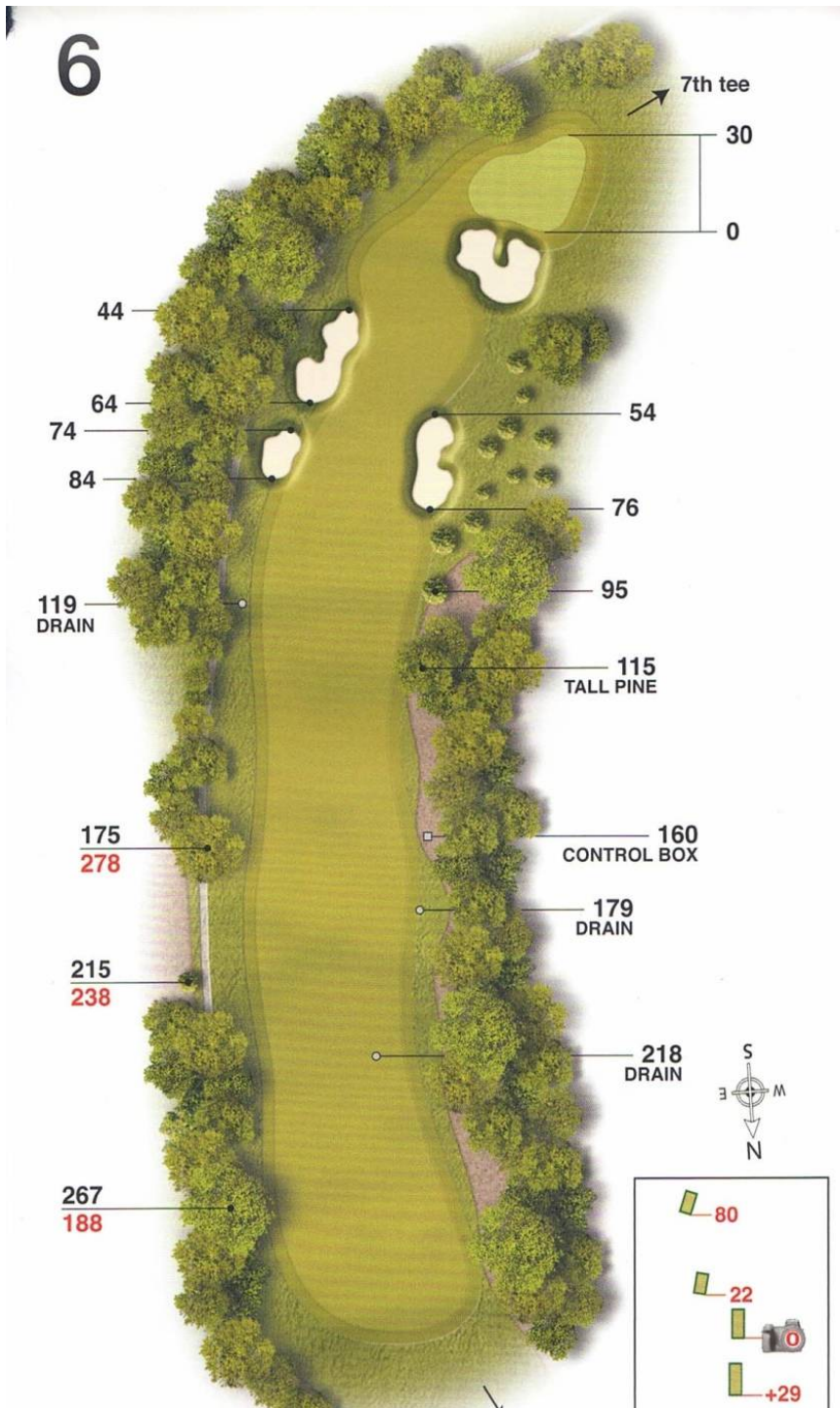
170  
CONTROL  
BOX

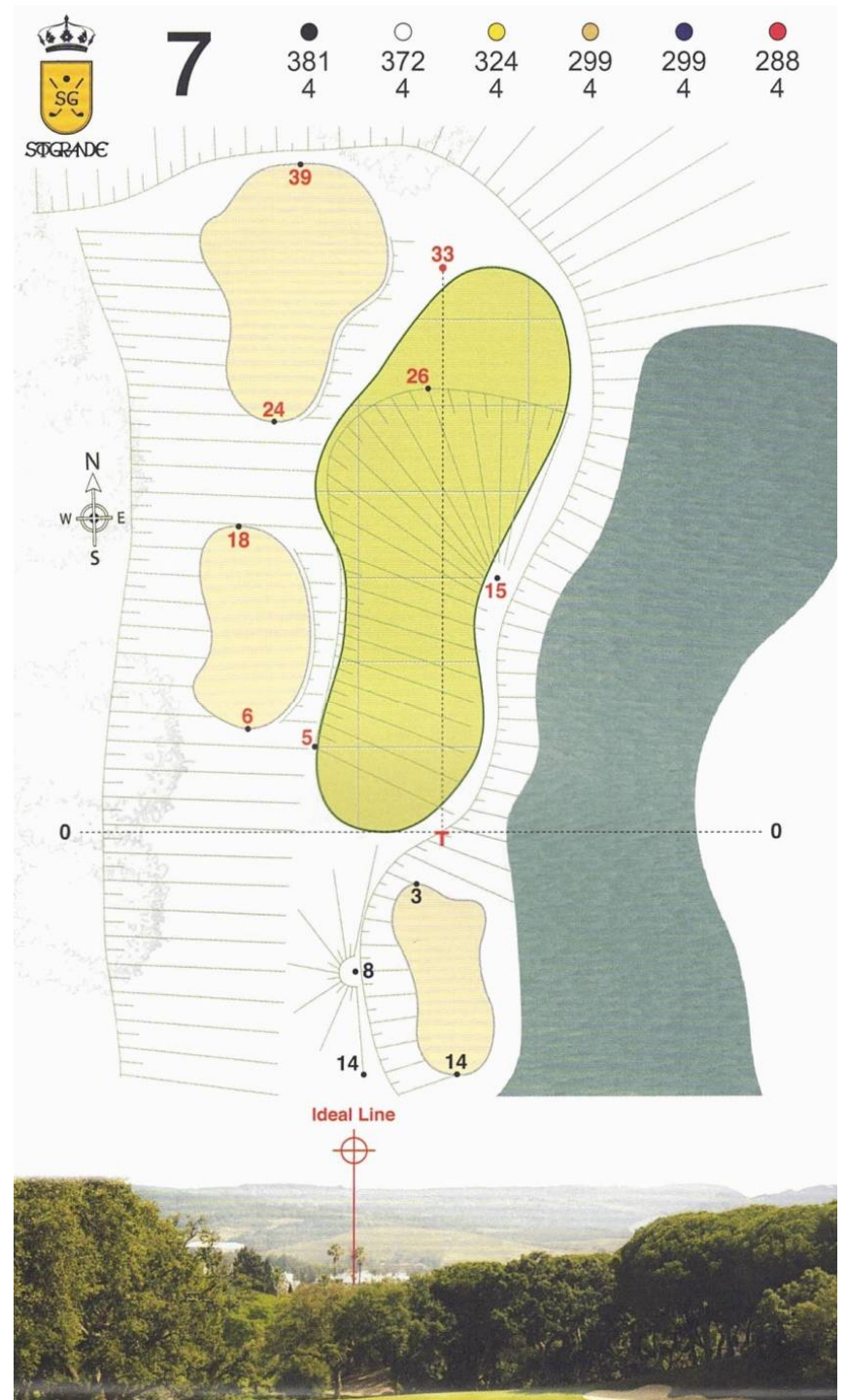
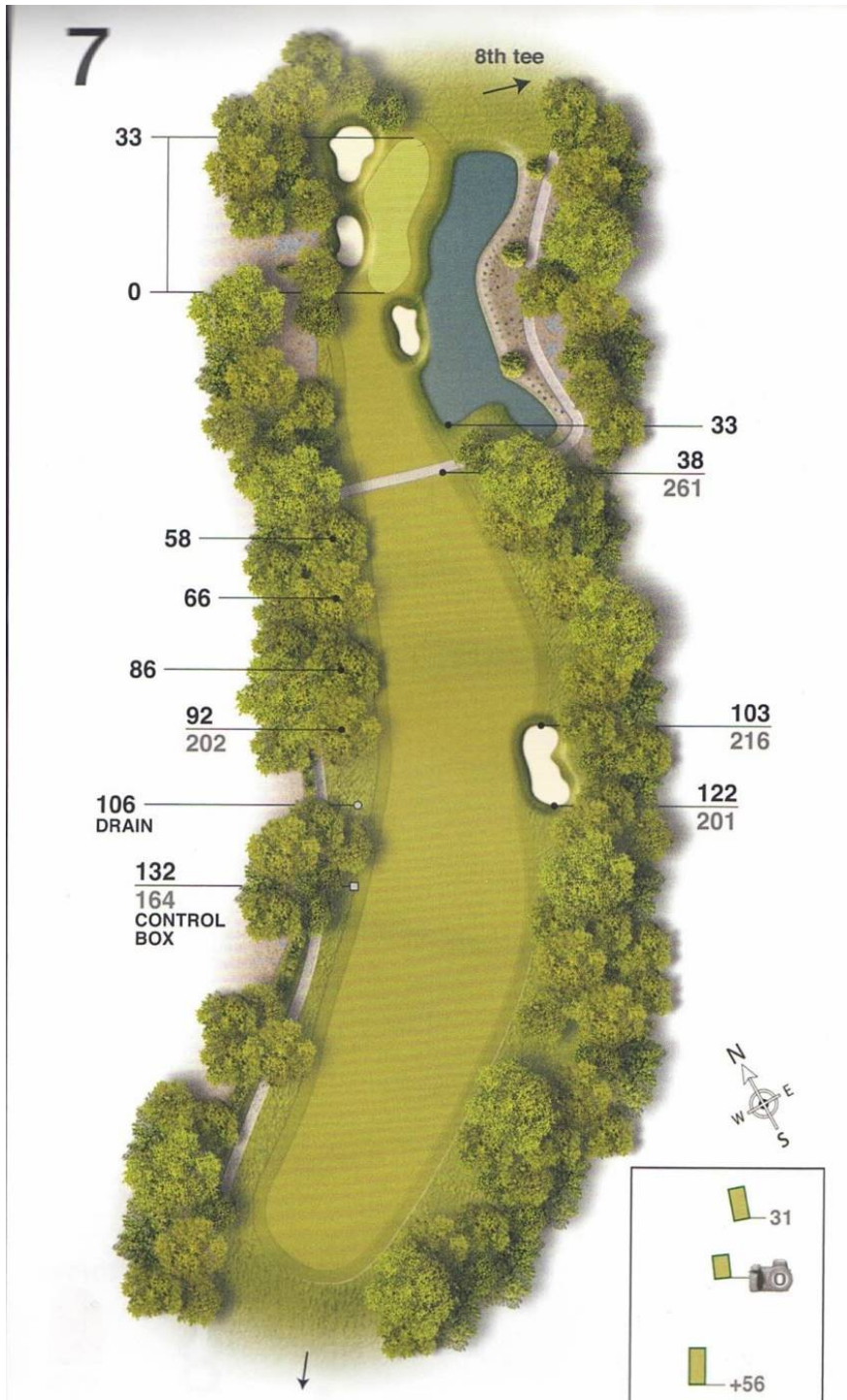


**5**

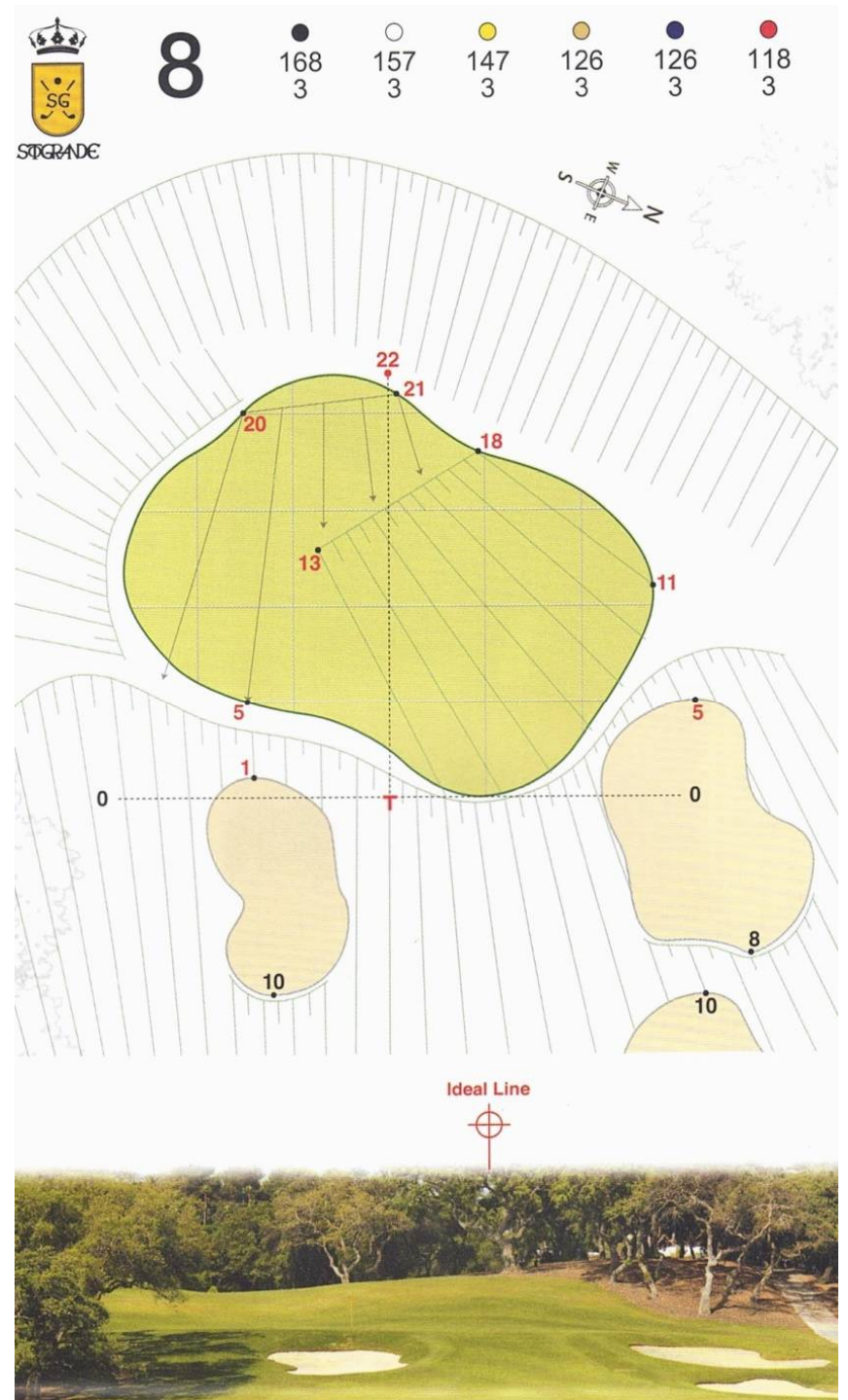
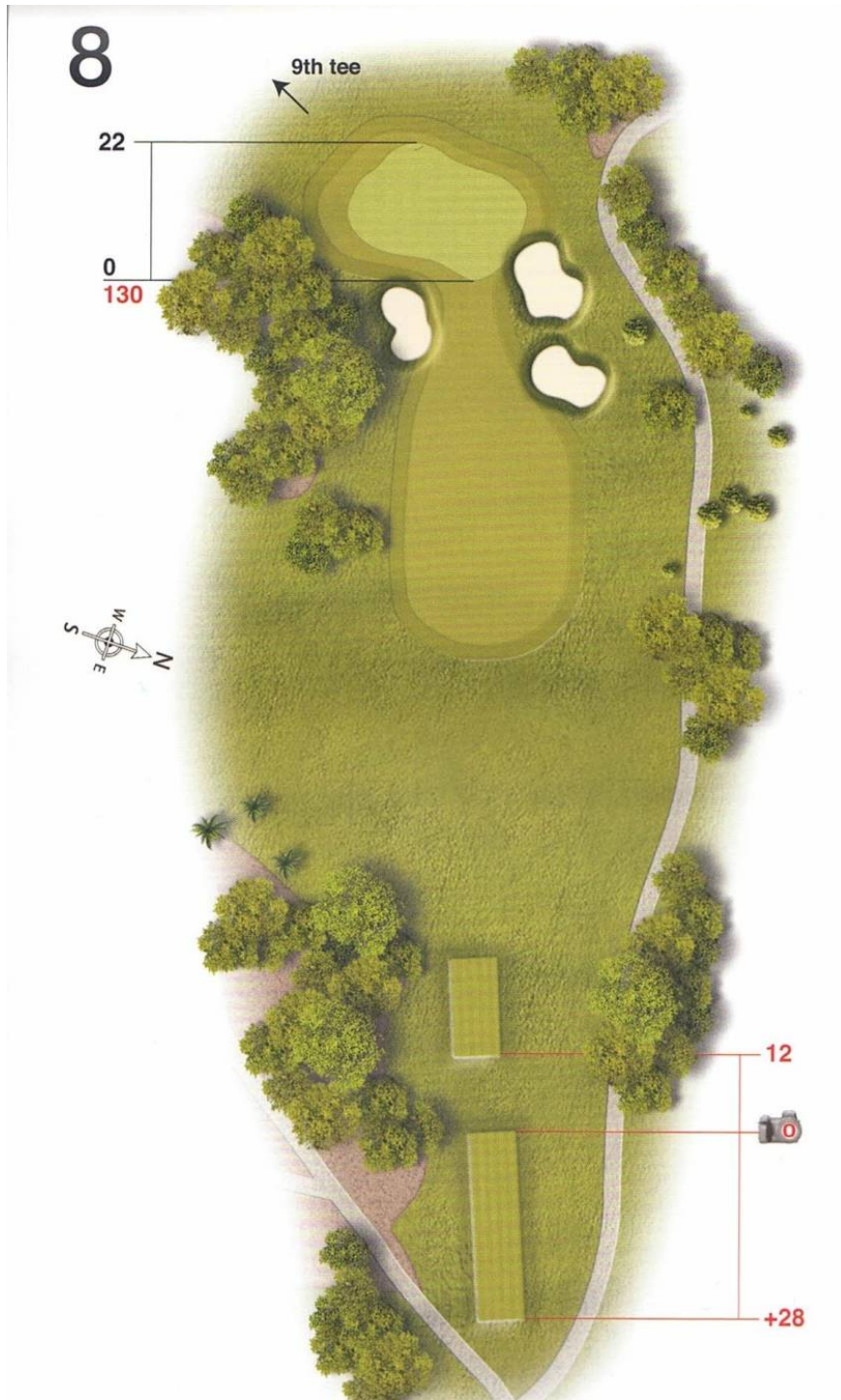
●	○	●	●	●	●
326	317	305	260	260	250
4	4	4	4	4	4



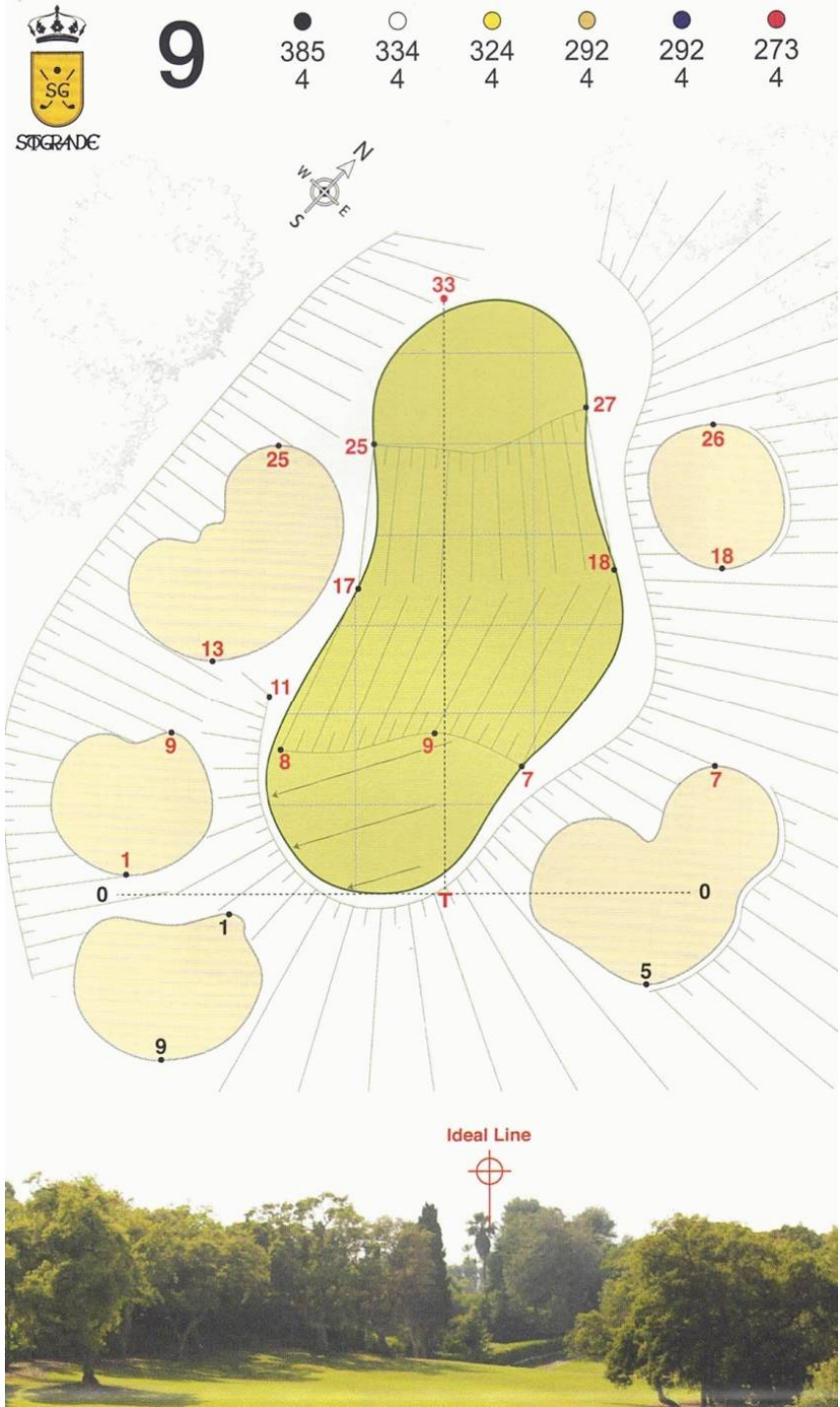
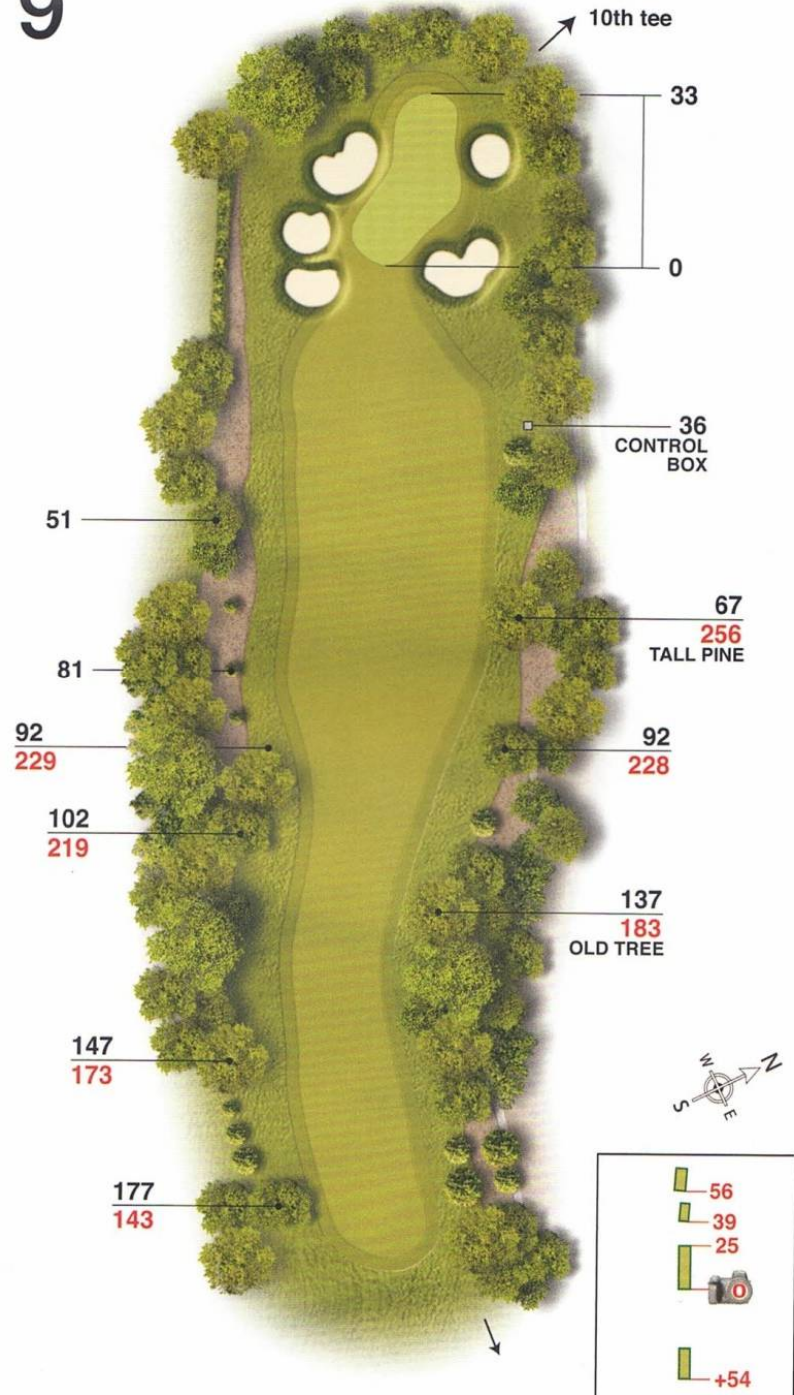








9



# 10

11th tee

33

0

51

65

78

90

81  
DRAIN

102  
239  
TOP OF  
MOUND

147  
CV COVER

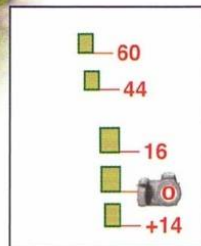
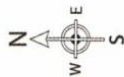
158  
252  
TOP OF  
MOUND

175  
215  
DRAIN

193  
217  
TALL TREE

222  
189  
OLD TREE

142  
269  
DRAIN



# 10

410  
4


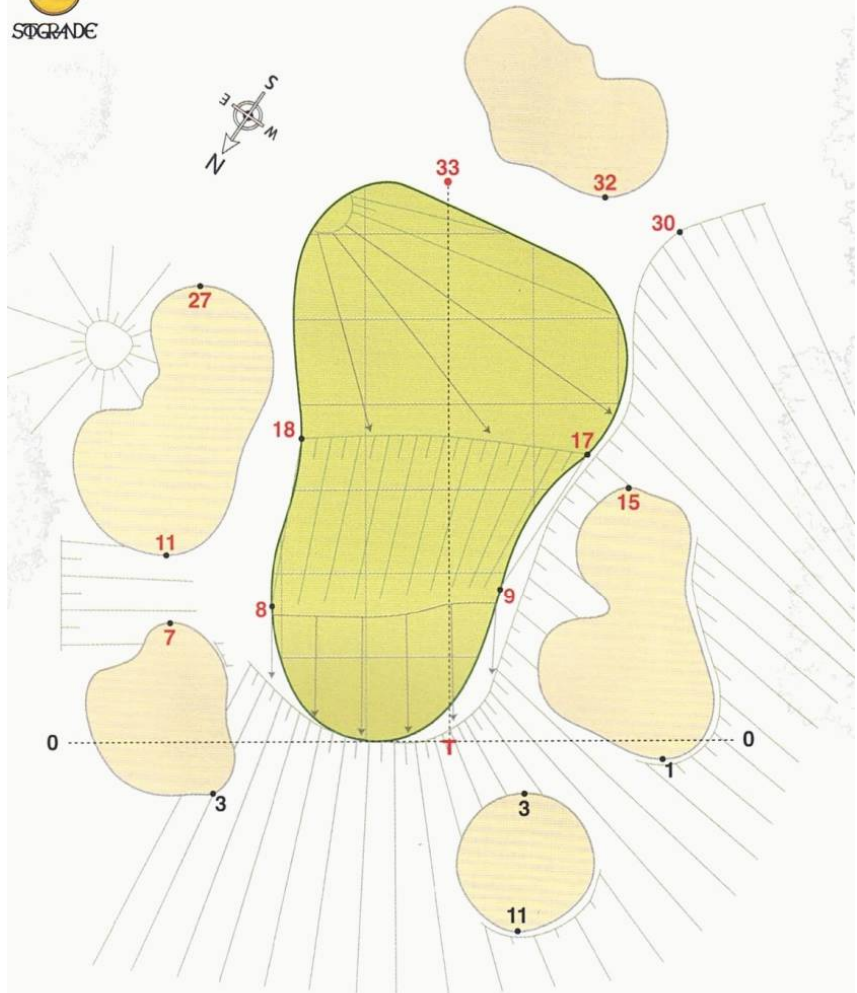
396  
4

376  
4

351  
4

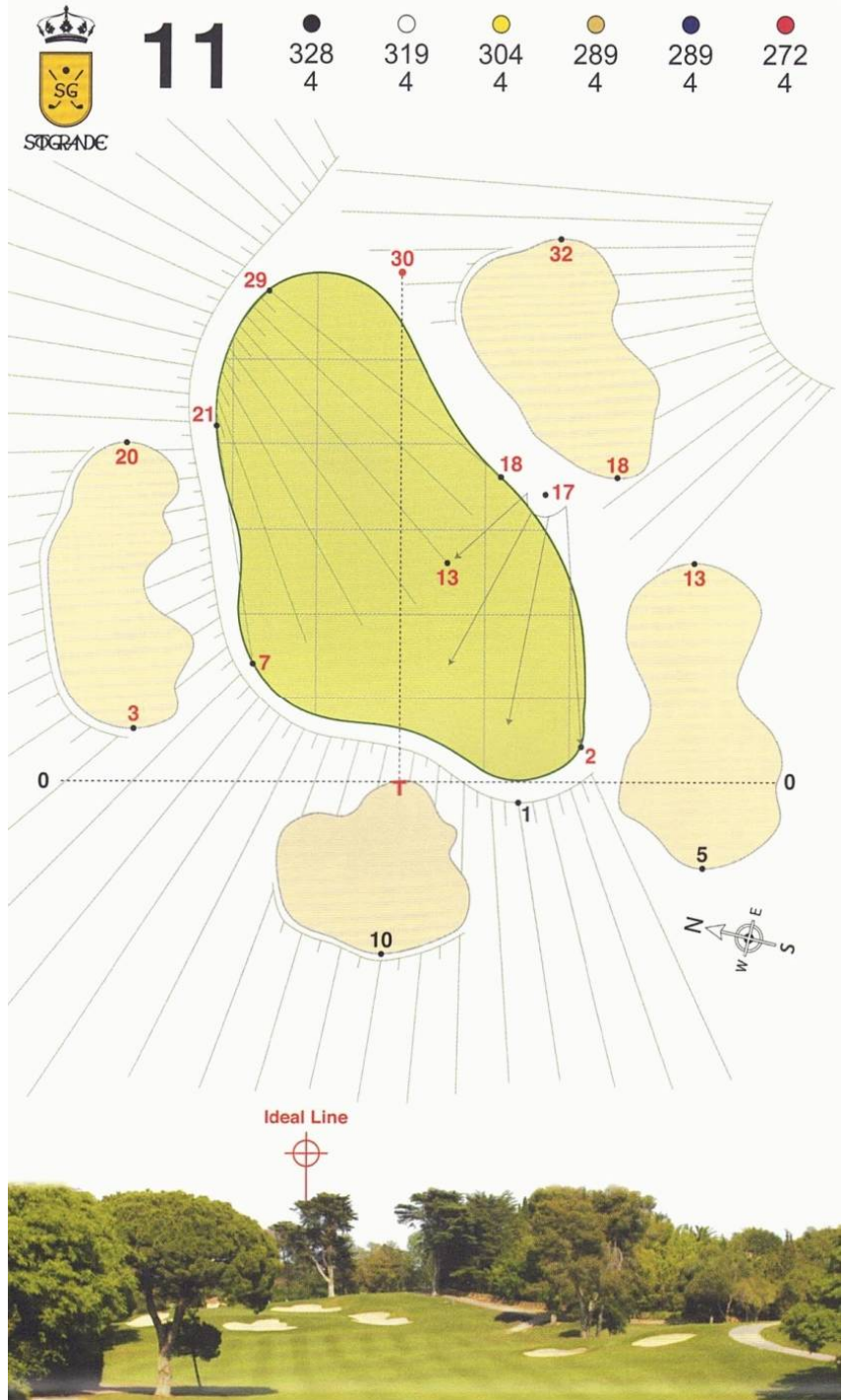
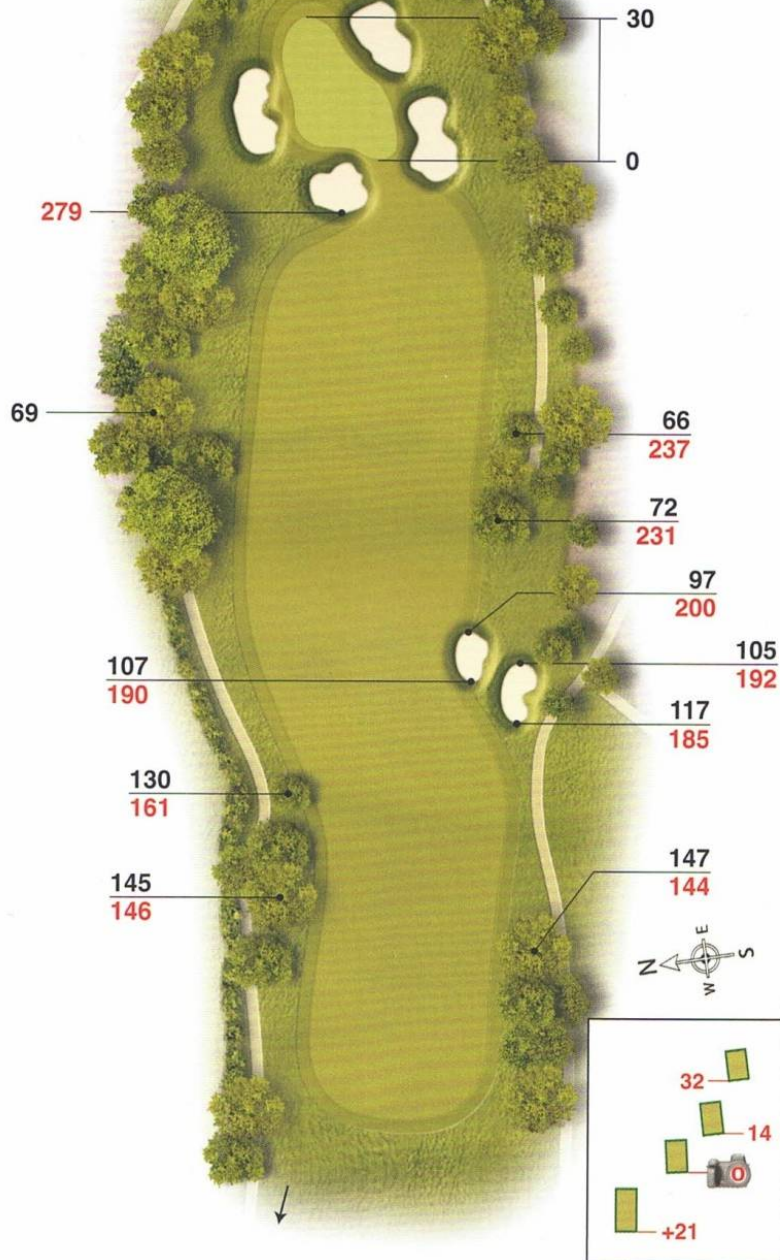
351  
4

336  
4

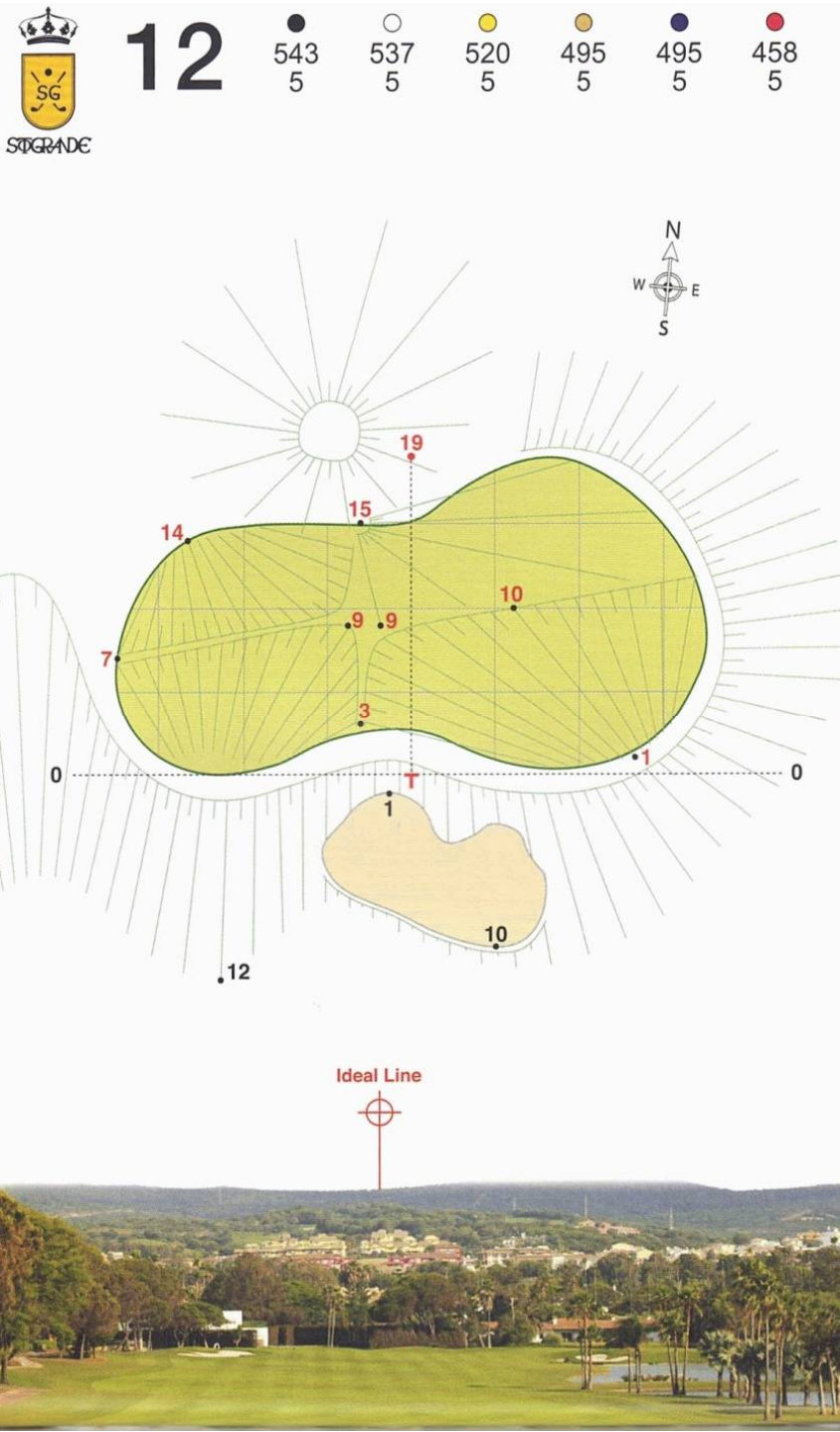
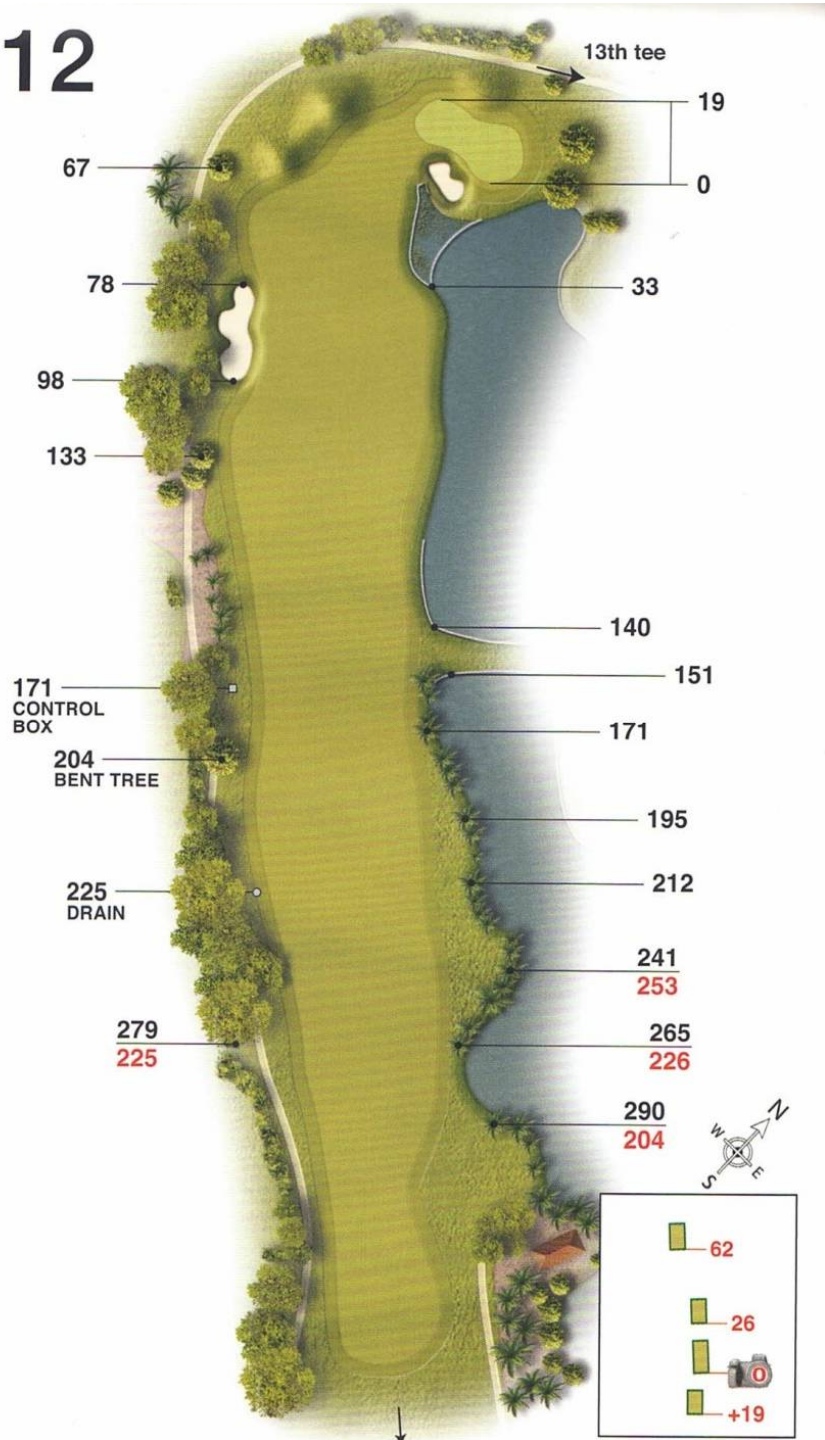


# 11

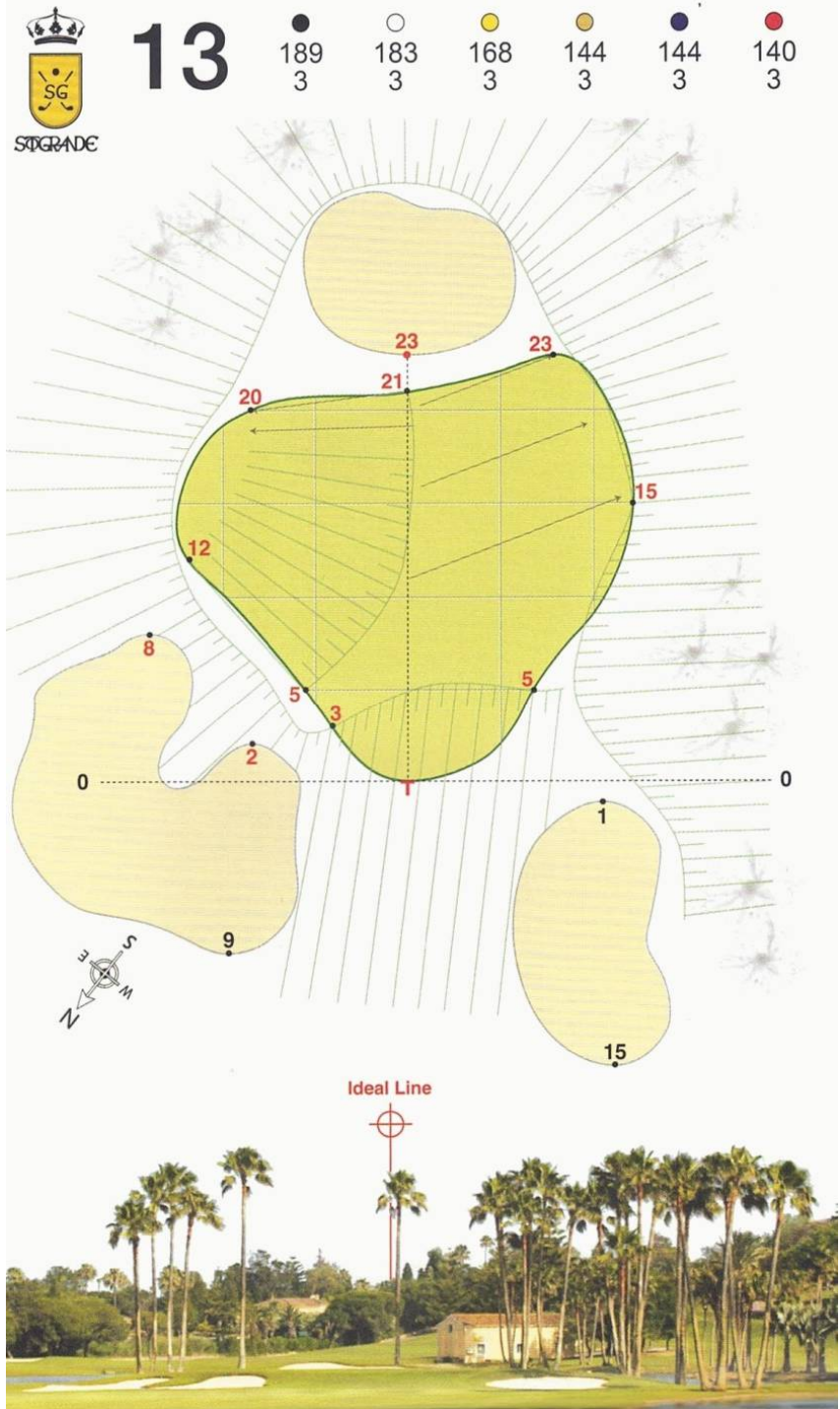
12th tee



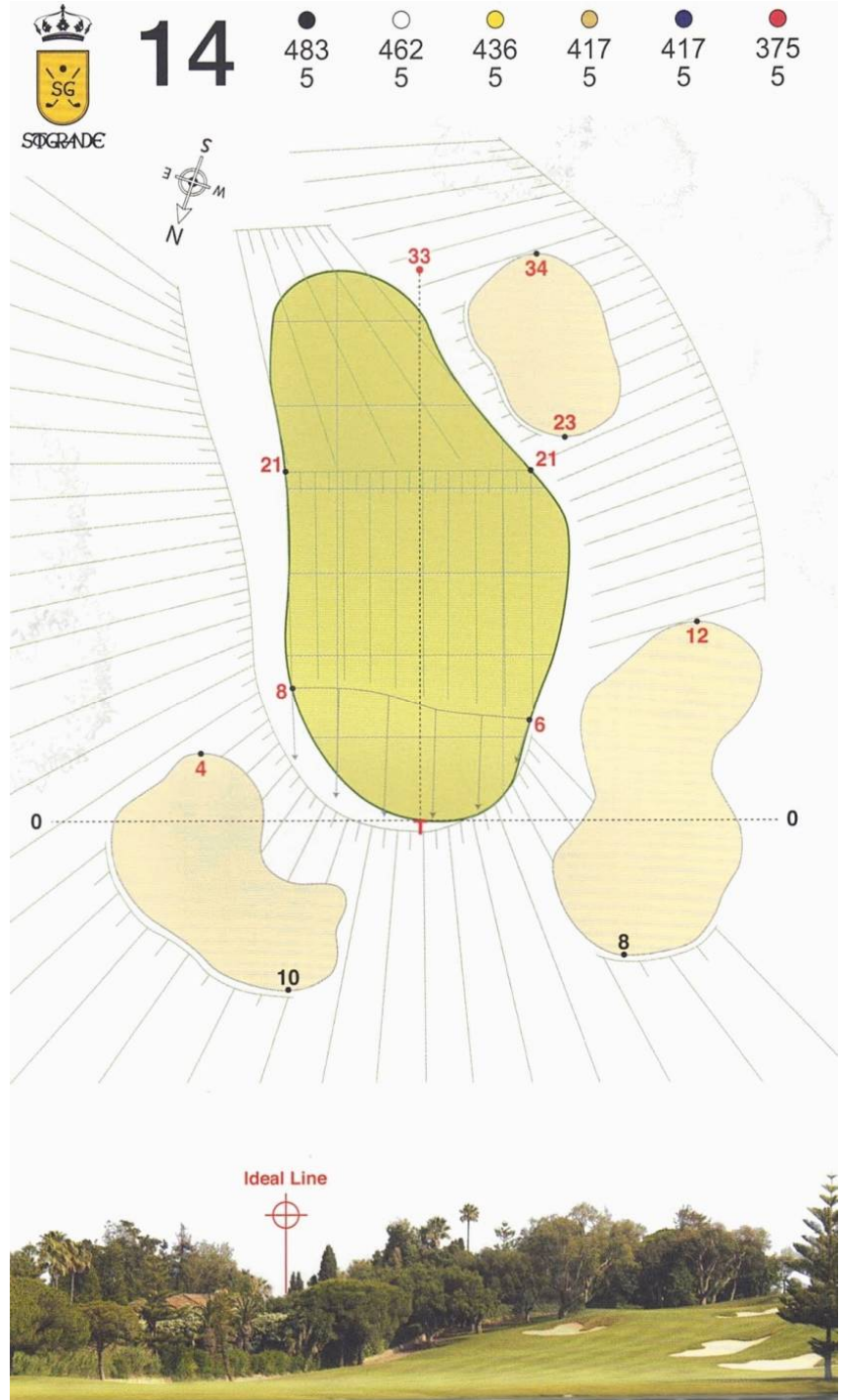
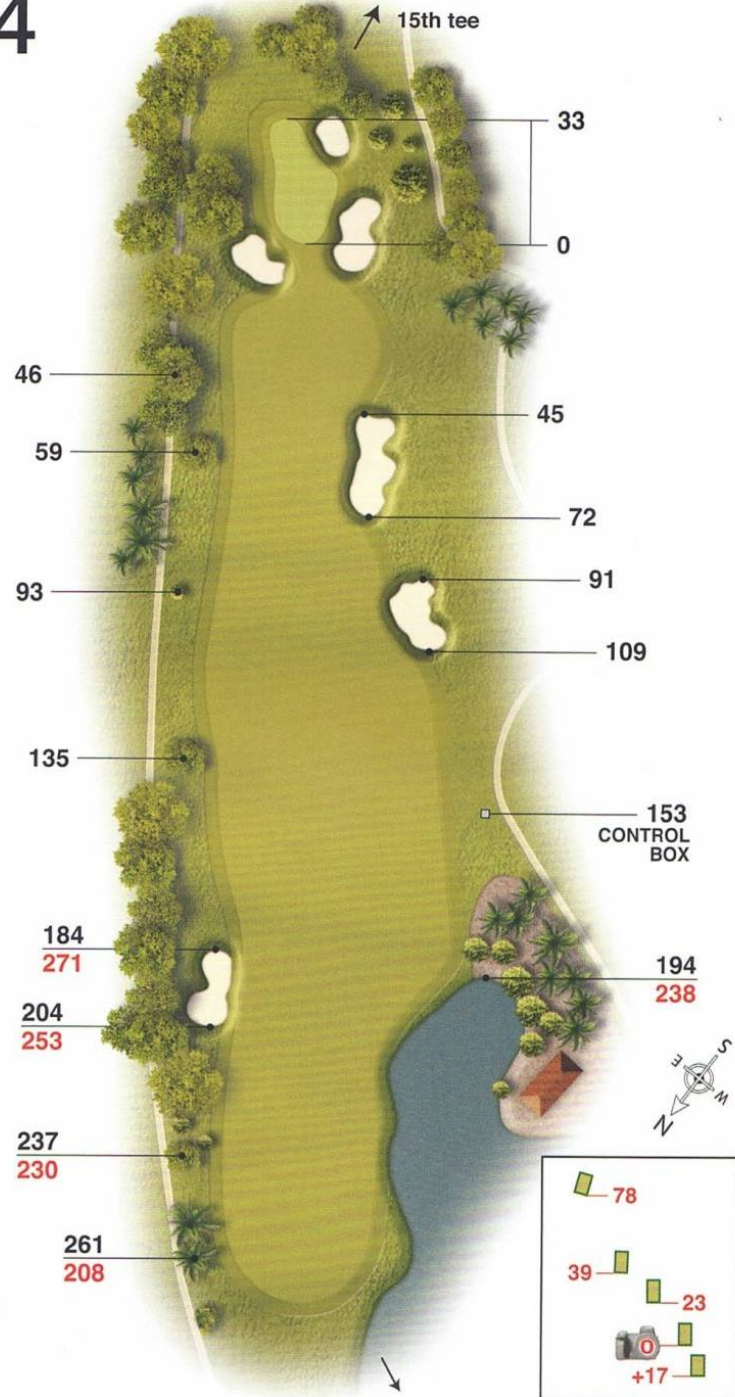
# 12



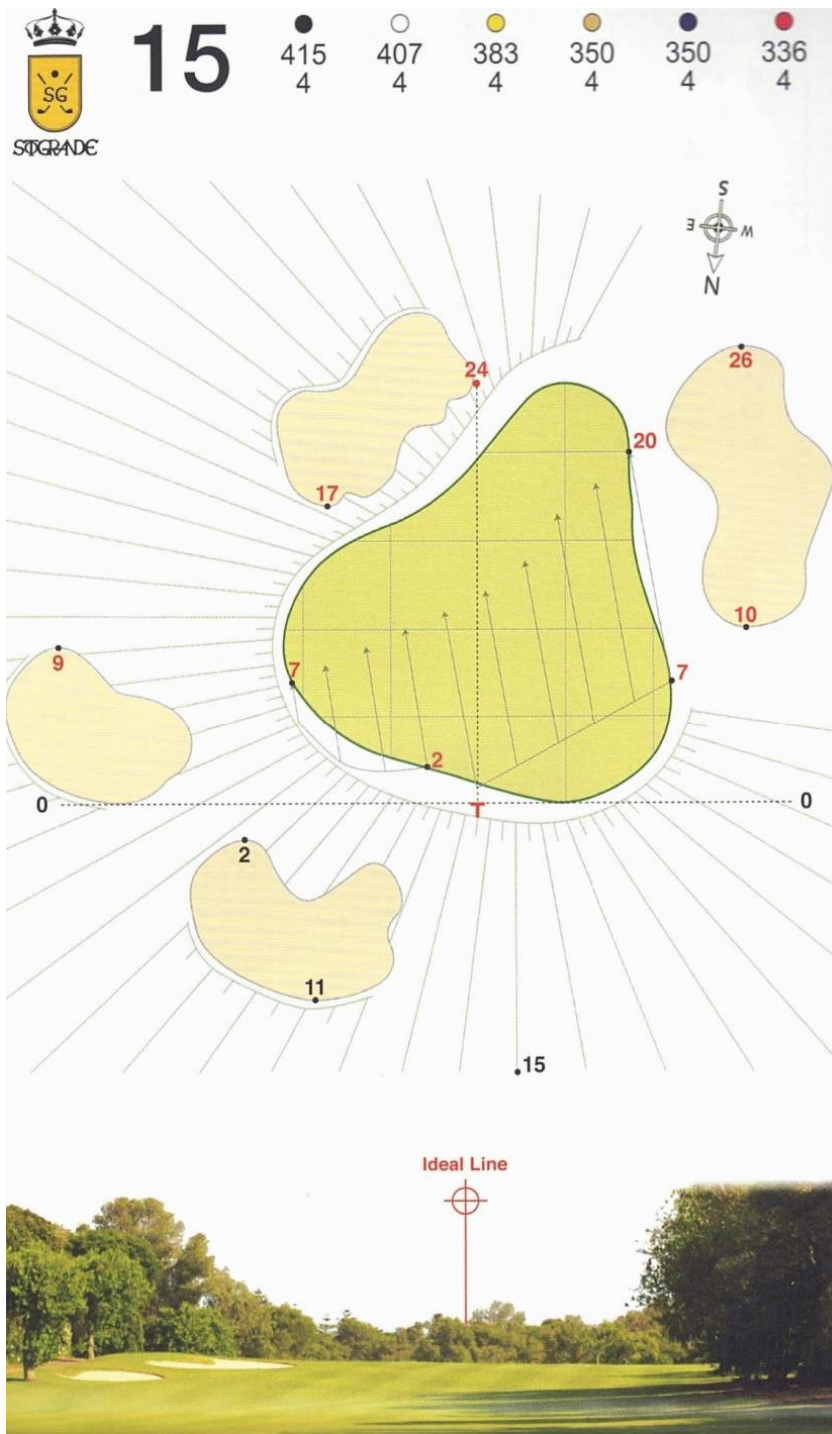
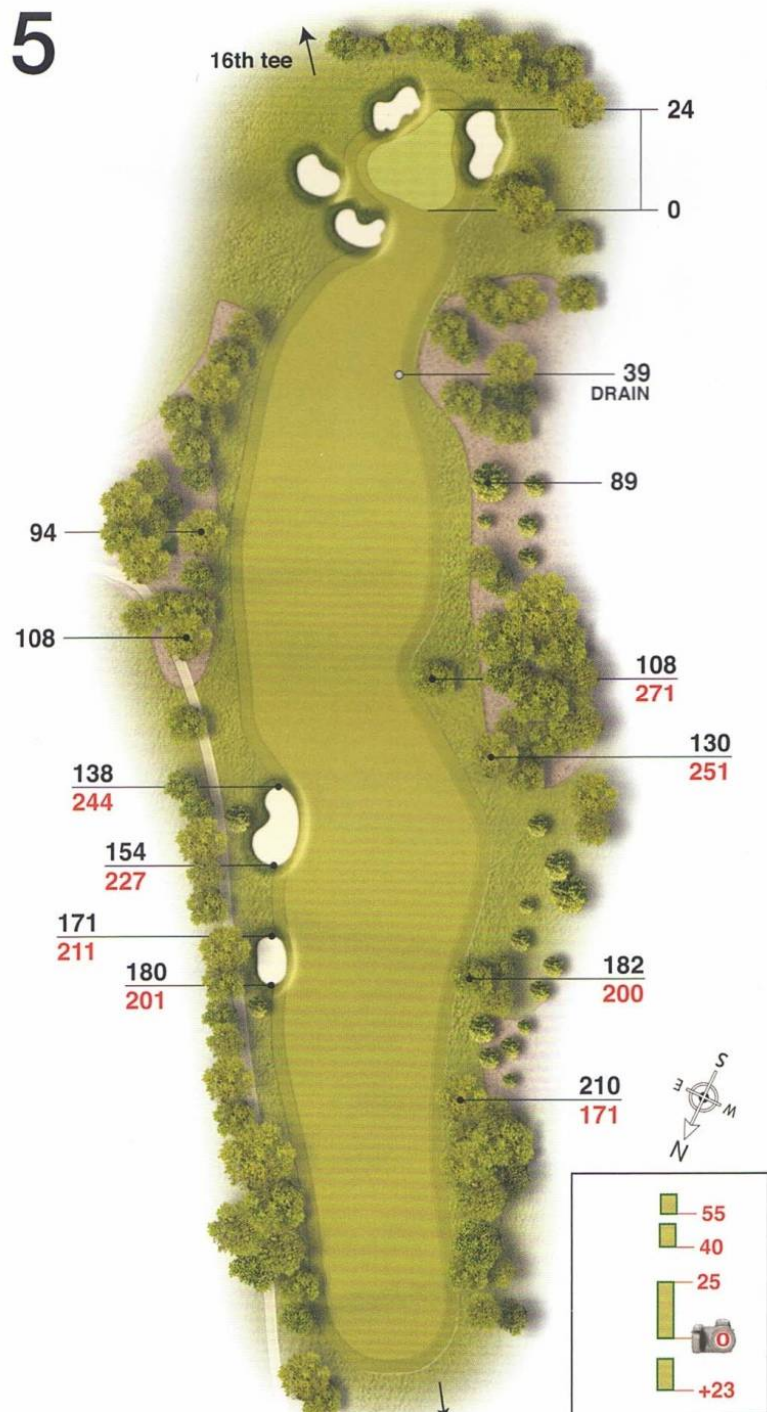
# 13



# 14

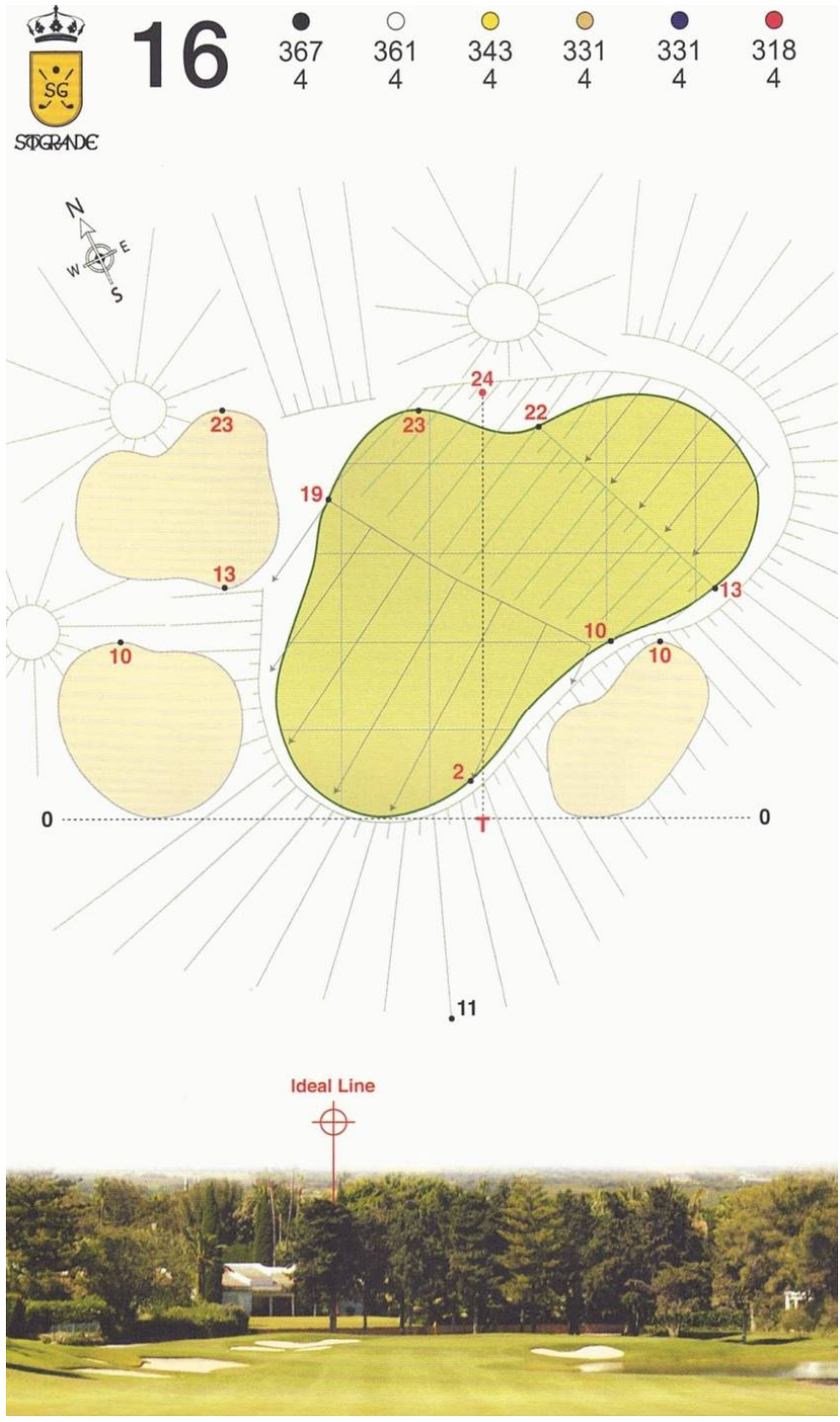
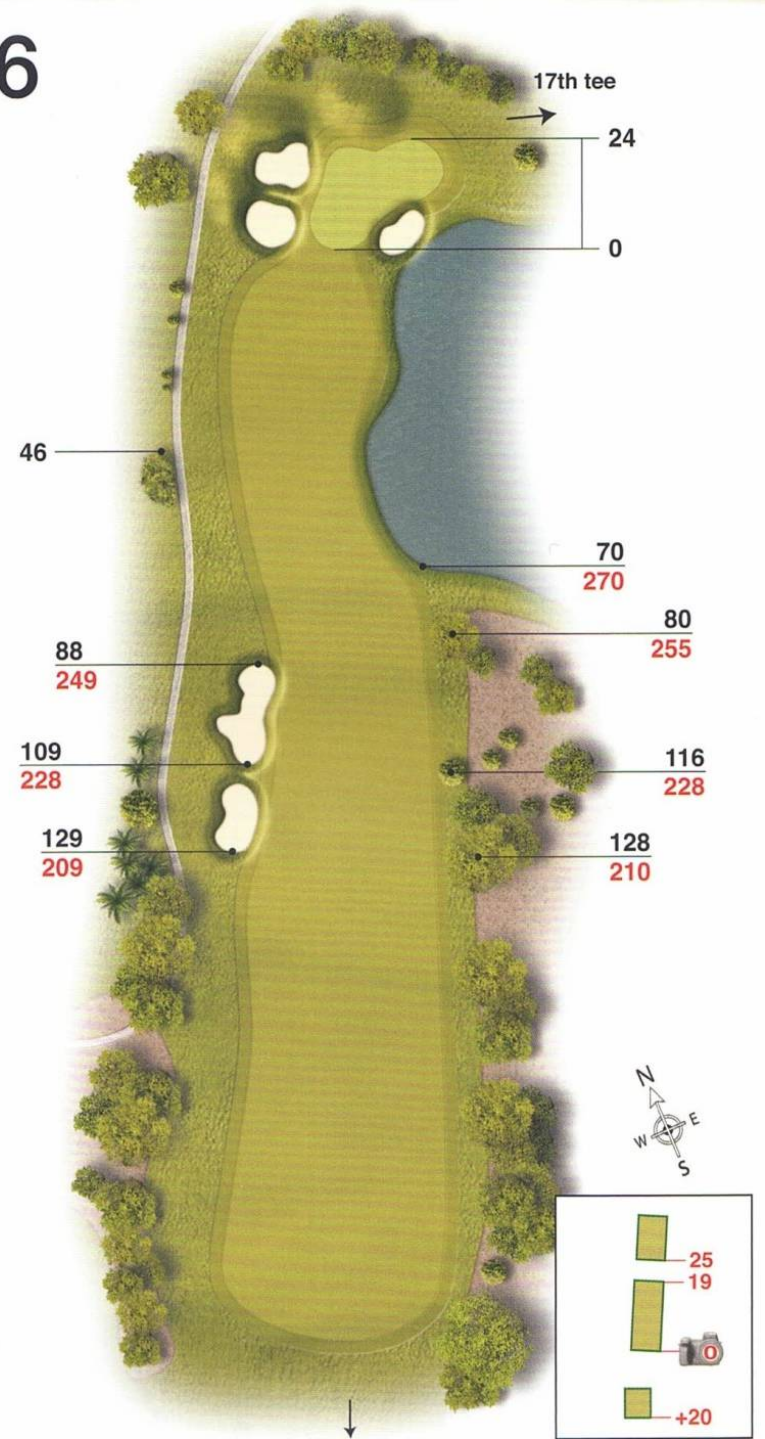


# 15



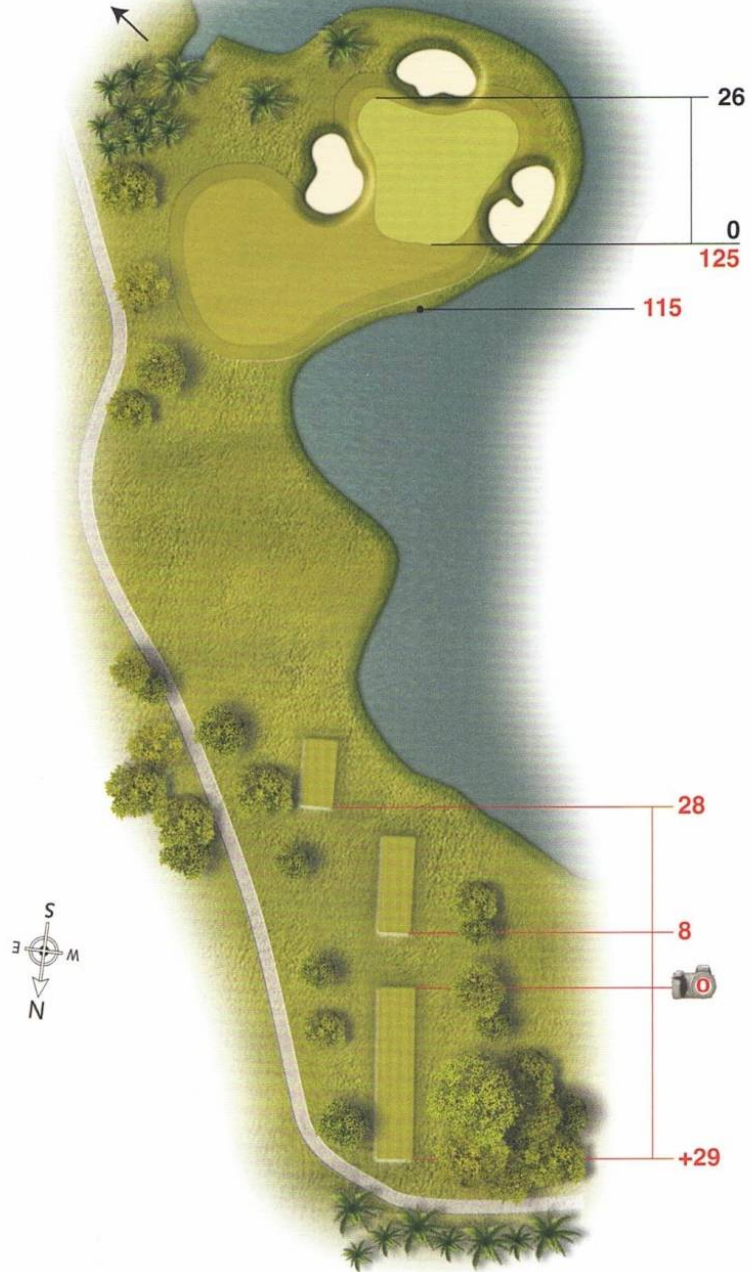



# 16



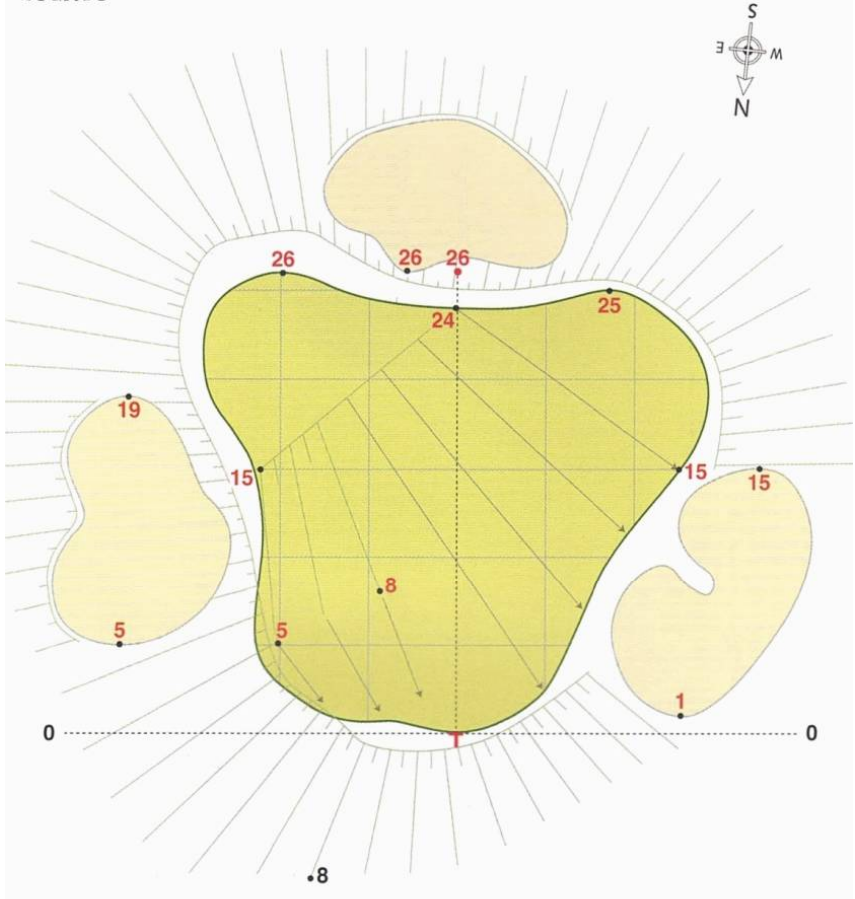
# 17

18th tee




 **17** ● 164 3 ○ 154 3 ● 145 3 ● 121 3 ● 121 3 ● 105 3

SGRADE



A 2D diagram of the hole showing a grid and elevation points. The hole is shaded in green, and the surrounding area is shaded in yellow. Elevation points are marked with red dots and numbers: 26, 26, 26, 24, 25, 15, 15, 15, 15, 15, 15, 19, 5, 5, 8, 8, 1, 0, 0, 0. A dashed line represents the hole's boundary. A compass rose is located at the top right, with 'S' at the top, 'N' at the bottom, 'E' on the left, and 'M' on the right.

**Ideal Line**



A photograph of the hole from a distance. A red target symbol is superimposed on the hole, labeled "Ideal Line". The hole is surrounded by a line of trees and a path.

# 18

